



**Road Running Technical Council
USA Track & Field**

Measurement Certificate



Name of the course City of Daphne 5K Course Distance 5 km
 Location (state) AL (city) Daphne
 Type of course: Road Race
 Measuring Methods: Bicycle
 Measured By Jon Bowie - 117 Laurel Place - Daphne, AL 36526 - (251) 209-0887 - jnbowie@gmail.com
 Race Contact N/A
 Date(s) when course measured: 03/24/2024
 Number of measurements of entire course: 2 Course Configuration: keyhole (out/loop/back)
 Elevation (meters above sea level) Start 50.00 Finish 50.00 Lowest 29 Highest 51
 Straight line distance between start and finish 0.00 m Drop 0.00 m/km Separation 0.00 %
 Type of surface: Paved 100 % Dirt 0 % Gravel 0 % Grass 0 % Track 0 %
 Effective date of certification: March 29, 2024 Certification code: AL24017JE

Note to Race Director: Use this Certification Code in all public announcements relating to your race.

Be It Officially Noted That

Based on examination of data provided by the above named measurer, the course described above and in the map attached is hereby certified as reasonably accurate in measurement according to the standards adopted by the Road Running Technical Council. If any changes are made to the course, this certification becomes void, and the course must then be recertified.

Verification of Course --- In the event a National Open Record is set on the course, or at the discretion of USA Track & Field, a verification measurement may be required to be performed by a member of the Road Running Technical Council. If such a remeasurement shows the course to be short, then all pending records will be rejected and the course certification will be cancelled.

This certification expires on December 31 of the year: **2034**

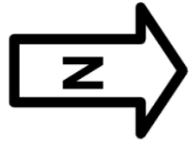
Jon Elmore

AS NATIONALLY CERTIFIED BY:

Date: March 29, 2024

Jon Elmore - USATF/RRTC Certifier - 3428 Tanglewood Dr SW, Decatur AL 35603
(256) 476-3517 - jklca5@att.net

City of Daphne 5K Course
Daphne, AL



- Splits:
- Mile 1: 15' N of mailbox 1500 on E
 - Mile 2: 26' S of mailbox 915 on W
 - Mile 3: 50' N of flashing school zone light. In Dryer Avenue

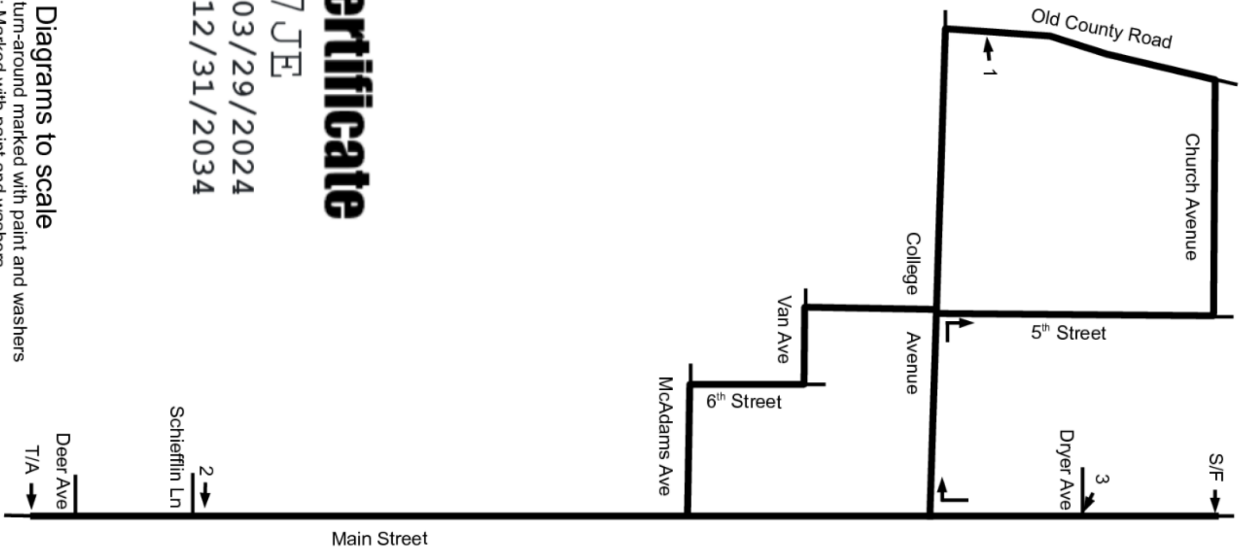
Course was measured on the SPR and the runners have full use of the road unless otherwise noted.



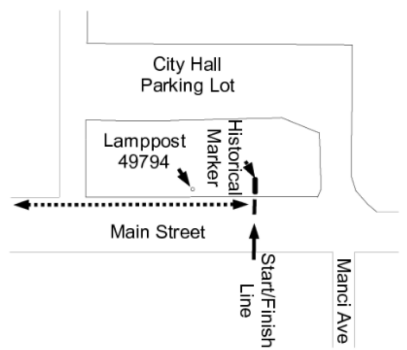
USATF Certificate
AL24017JE
Effective: 03/29/2024
Through: 12/31/2034

Diagrams to scale
Start/Finish and turn-around marked with paint and washers
Splits: Marked with paint and washers.

Diagrams to scale

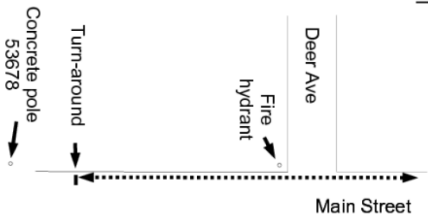


Start/Finish Detail



Start/Finish: In line with historical marker on the W 8' 10" N of lamppost 49794

Turn-around Detail



Turn-around: 66' 2" N of concrete pole 53678 on W 139' 6" S of fire hydrant on SW corner of intersection

Measured by Jon Bowie (Daphne, AL 251-209-0887)
jnbowie@gmail.com 24 March 2024